

## SURVEY UNIT,

MINISTRY OF HOUSING AND ENVIRONMENT

Ameenee Magu, Maafannu, Male', 20392, Maldives.

Office (PABX): +(960) 3004300, Fax: +(960) 3004301

Email: survey@mhe.gov.mv

Web: www.mhe.gov.mv



| CONTROL POINT DETAILS  | Station Number PSM - 5121 |
|------------------------|---------------------------|
| Coordinate Information |                           |
| Geodetic               | Grid                      |
| WGS 84                 | UTM Zone 43               |
| Lat: 5° 17' 8.3434"    | E: 290892.8230            |
| Long: 73° 6' 51.5507"  | N: 584546.5370            |
| Ellp Height:           | Orth Height: +1.075       |

|                     |
|---------------------|
| Date: 15 March 2012 |
|---------------------|


### Monument description & method of survey:

- Monument Type A with reference to rural area used as mentioned in the guide line.
- Control stations were fixed using primary closed loop traverse around the island. - This station is a reference station.

### General site condition & access:

Station was fixed in open areas with minimum amount of vegetation and obstacles.

Owner:

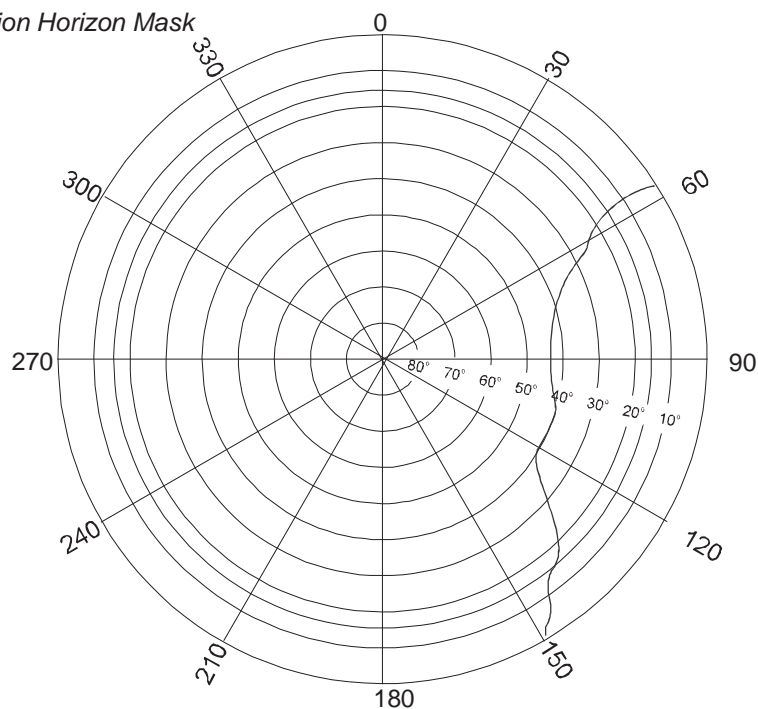


# SITE INFORMATION

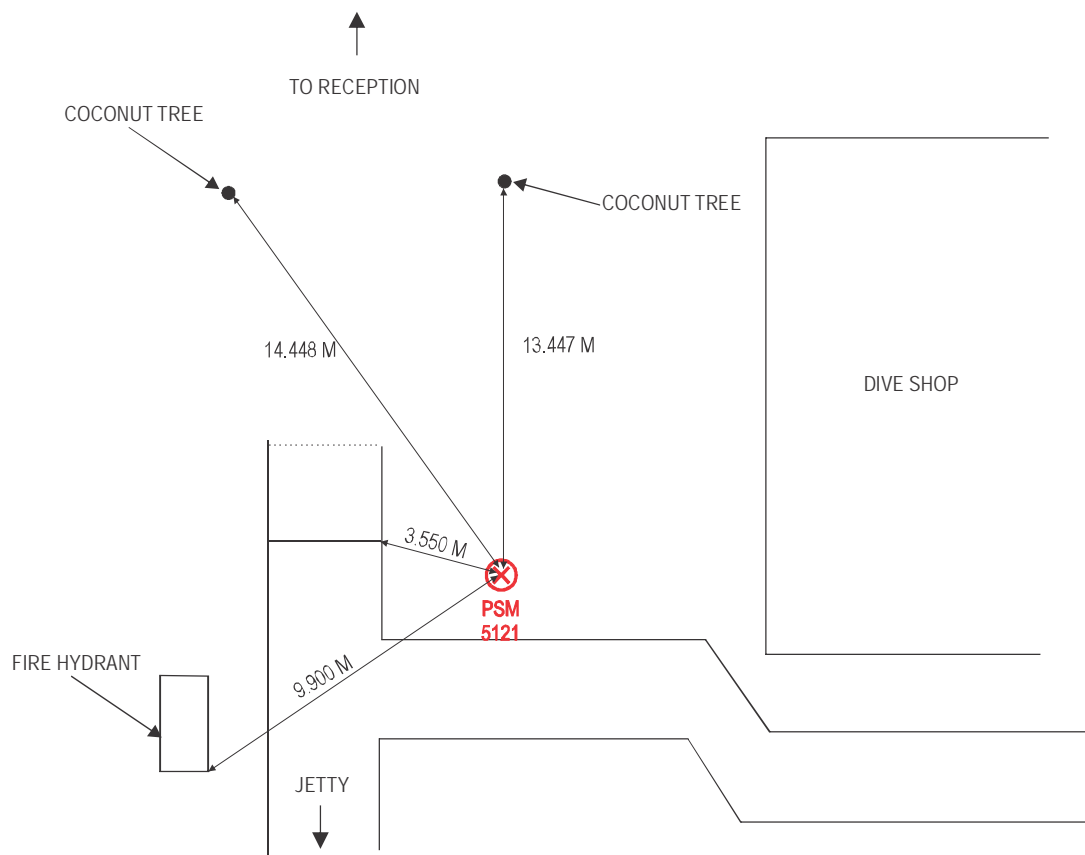
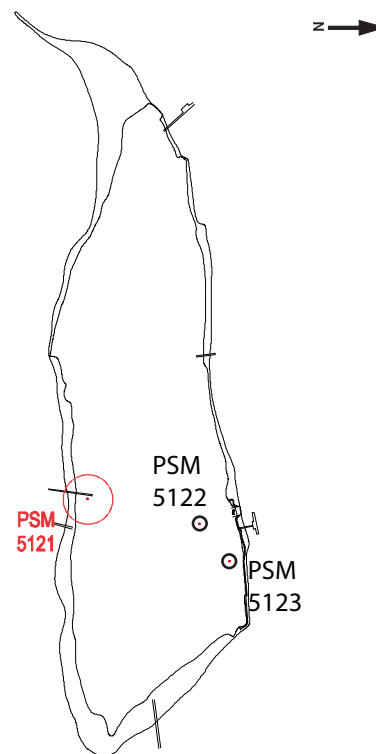
Station Number

PSM 5121

Station Horizon Mask



Locality



Sketched by: Hussain Thasmeen

Scale: Not to scale

Date: 15 May 2012

## SURVEY UNIT,

MINISTRY OF HOUSING AND ENVIRONMENT  
Ameenee Magu, Maafannu, Male', 20392, Maldives.  
Office (PABX): +(960) 3004300, Fax: +(960) 3004301  
Email: survey@mhe.gov.mv  
Web: www.mhe.gov.mv



| CONTROL POINT DETAILS  | Station Number PSM - 5122 |
|------------------------|---------------------------|
| Coordinate Information |                           |
| Geodetic               | Grid                      |
| WGS 84                 | UTM Zone 43               |
| Lat: 5° 17' 9.1303"    | E: 290929.2229            |
| Long: 73° 6' 50.5535"  | N: 584710.0301            |
| Ellp Height:           | Orth Height: +1.586       |

|                     |
|---------------------|
| Date: 15 March 2012 |
|---------------------|


### Monument description & method of survey:

- Monument Type A with reference to rural area used as mentioned in the guide line.
- Control stations were fixed using primary closed loop traverse around the island. - This Station is the Base Station.

### General site condition & access:

Station was fixed in open areas with minimum amount of vegetation and obstacles.

Owner:

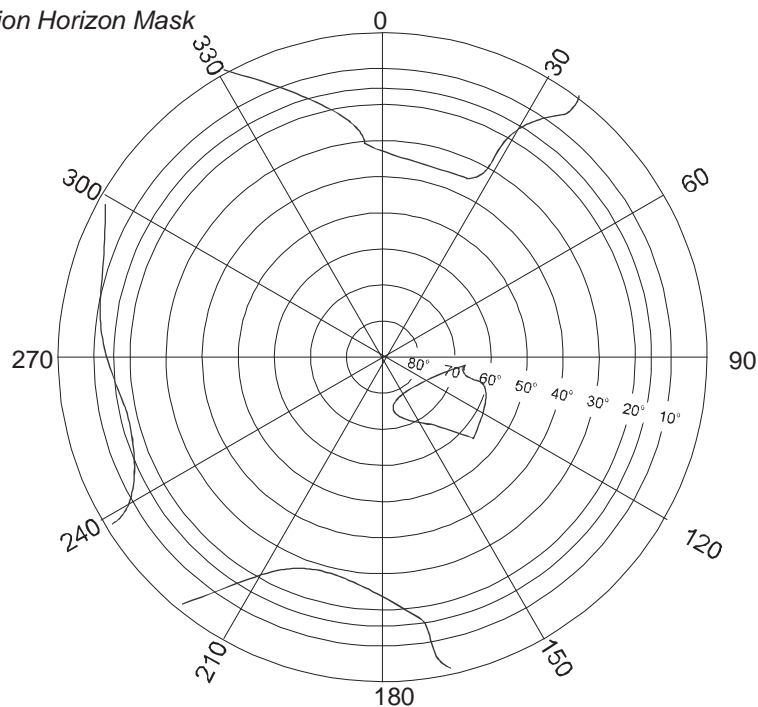


# SITE INFORMATION

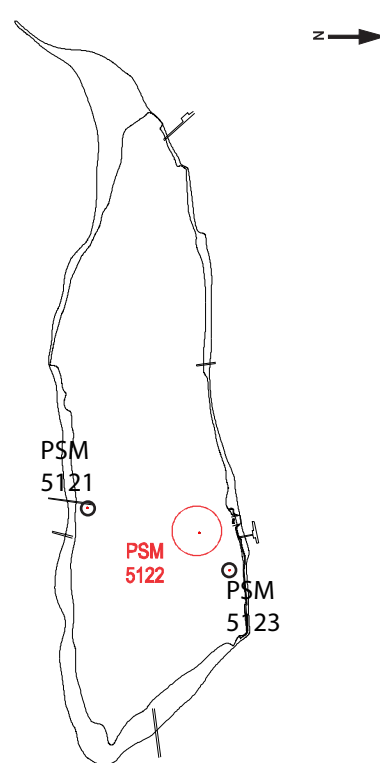
Station Number

PSM 5122

Station Horizon Mask



Locality



POOL DECK

PSM 5122

43.000 M

34.300 M

20.325 M

MAIN RESTAURANT

RECEPTION

Sketched by: Hussain Thasmeen

Scale: Not to scale

Date: 15 May 2012



## SURVEY UNIT,

MINISTRY OF HOUSING AND ENVIRONMENT

Ameenee Magu, Maafannu, Male', 20392, Maldives.

Office (PABX): +(960) 3004300, Fax: +(960) 3004301

Email: survey@mhe.gov.mv

Web: www.mhe.gov.mv



| CONTROL POINT DETAILS  |  | Station Number    PSM - 5123 |  |
|------------------------|--|------------------------------|--|
| Coordinate Information |  |                              |  |
| Geodetic               |  | Grid                         |  |
| WGS 84                 |  | UTM Zone 43                  |  |
| Lat: 5° 17' 10.5677"   |  | E: 290984.1872               |  |
| Long: 73° 6' 53.3339"  |  | N: 584754.0222               |  |
| Ellp Height:           |  | Orth Height: +1.516          |  |
| Date: 15 March 2012    |  |                              |  |


### Monument description & method of survey:

- Monument Type A with reference to rural area used as mentioned in the guide line.
- Control stations were fixed using primary closed loop traverse around the island. - This station is a reference station.

### General site condition & access:

Station was fixed in open areas with minimum amount of vegetation and obstacles.

Owner:

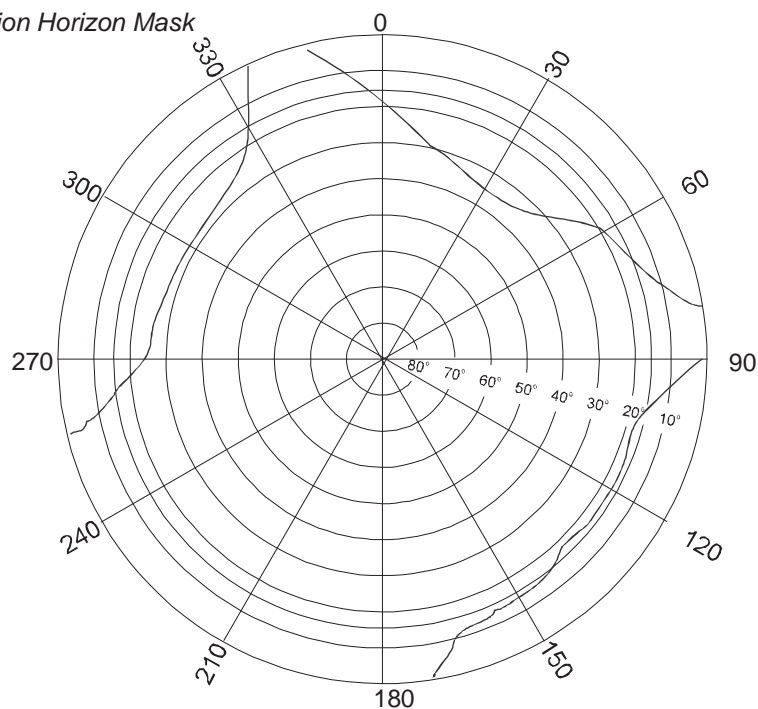


# SITE INFORMATION

Station Number

PSM 5123

Station Horizon Mask

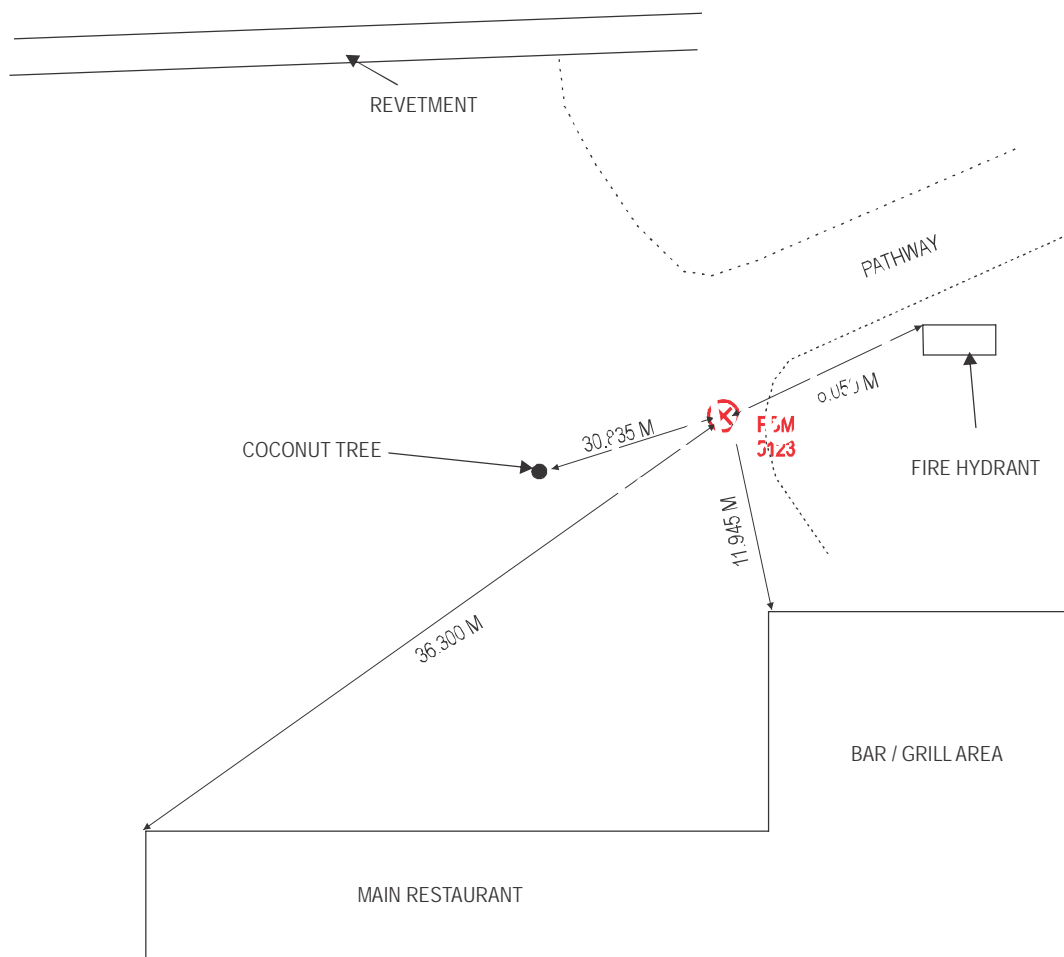
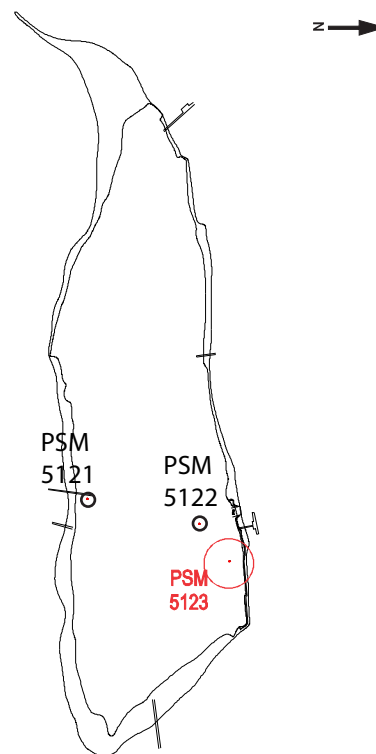


Height above Marker that horizon was mapped from 1.5 m

Magnetic Declination  
Declination applied to this figure?  
☐ Yes ☒ No



Locality



Sketched by: Hussain Thasmeen

Scale: Not to scale

Date: 15 May 2012